அறிவலகப் படி

OPTION INCLUDE PERCOLATION PITS BOODS AROUND WALLS AND USE OF DEFUNCT BORE WELLS.

A HOUSE ON ONE GROUND PEAT GETS 700 LITERS OF WATER ON AVERAGE THROUGH RAN FALL AND FLAT ABOUT 150 LITERS.

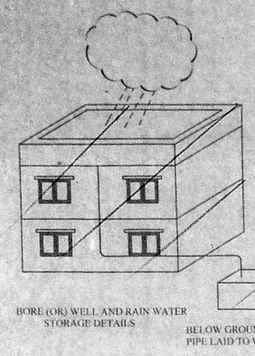


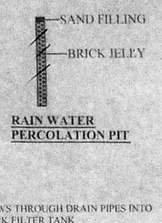


RAIN WATER PERCOLATION PIT

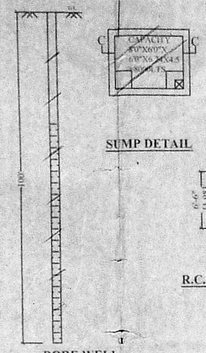

BORE WELL

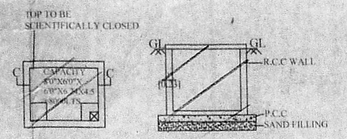


SUMP DETAIL

SECTION ON C-C

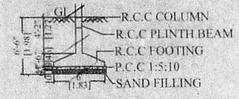


SECTION OF R.C.C COLUMN FOUNDATION

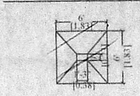

COLUMN PLAN
TYPICAL FOUNDATION DETAIL

SCALE : 1" = 4'0"

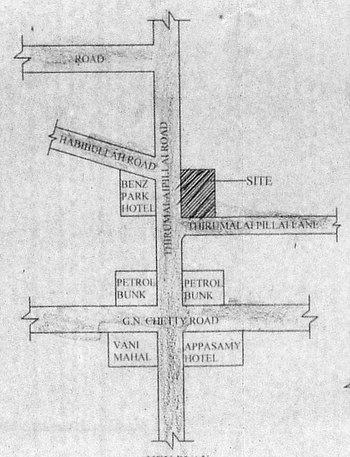


KEY PLAN

NOT TO SCALE

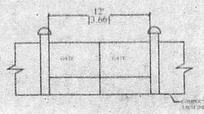

COMPOUND-ELEVATION

GATE - PLAN

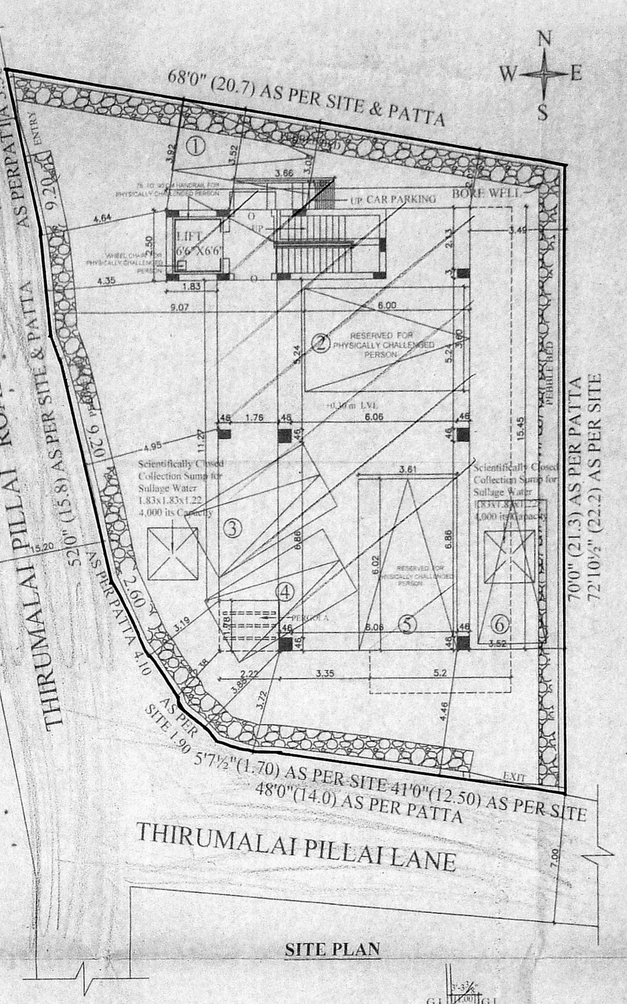


SITE PLAN

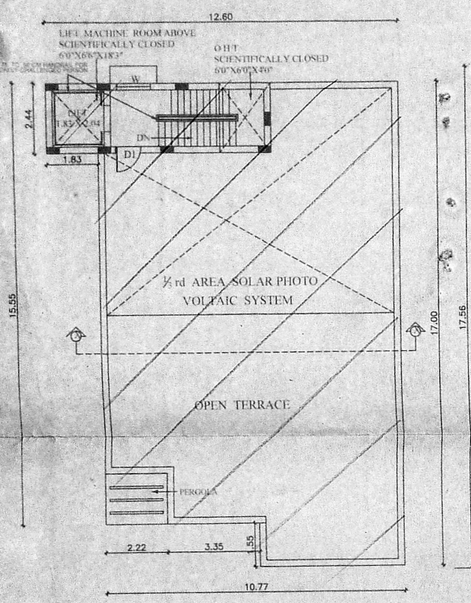


TERRACE FLOOR PLAN

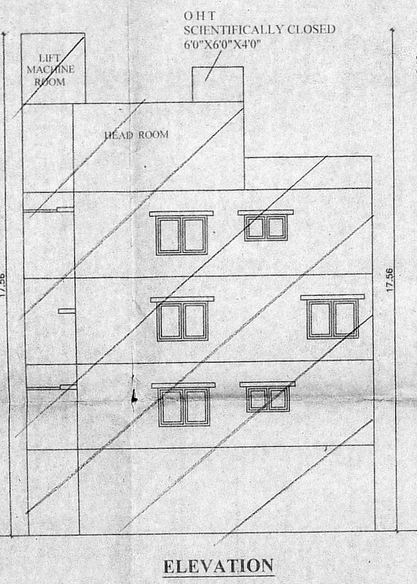


ELEVATION

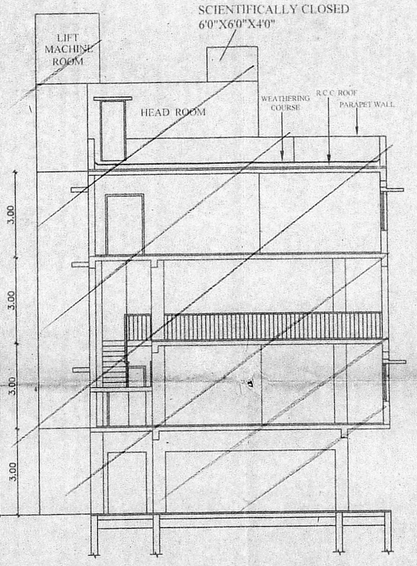


SECTION - XX

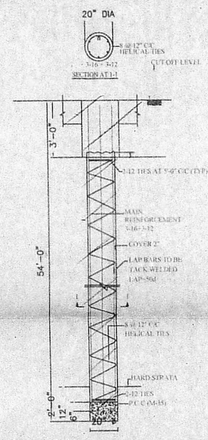


TYPICAL L.S OF BORED CAST INSITU PILE

DWARF WALL SECTION

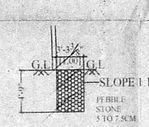


SECTION OF PEBBLE BED

SCALE 1:100

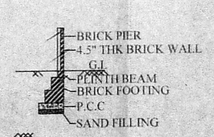


COMPOUND WALL DETAIL

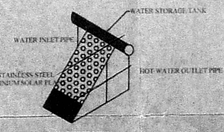


CAPACITY 100 TO 10000 Lit/Day

NOT TO SCALE

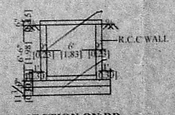


SECTION ON DD

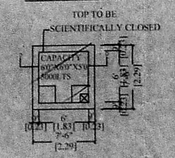


RAIN WATER COLLECTION SUMP DETAIL

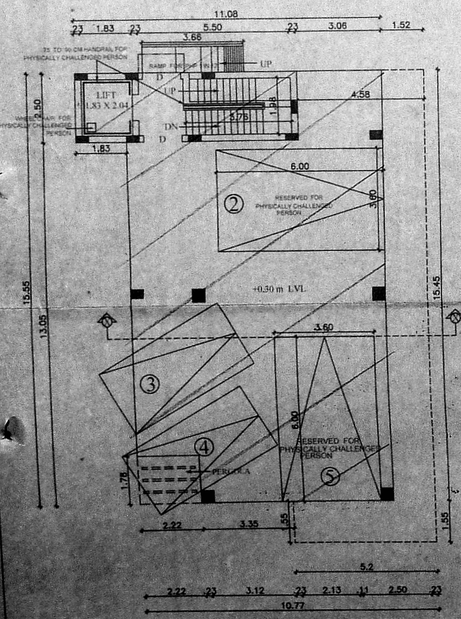


STILT FLOOR PLAN

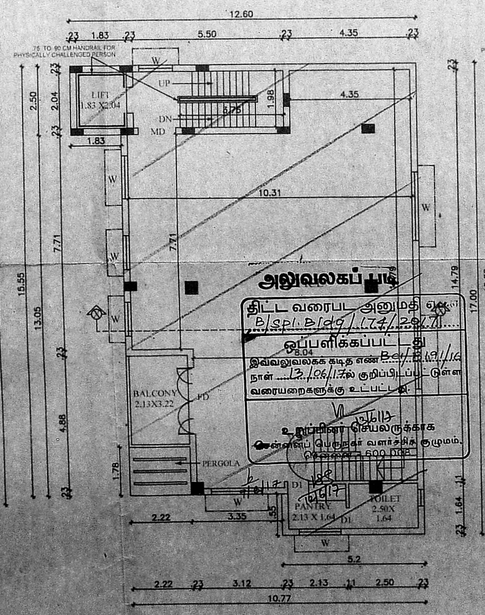


FIRST FLOOR PLAN

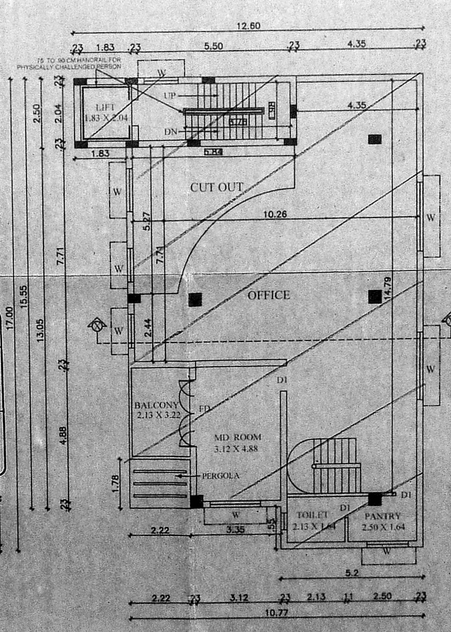


SECOND FLOOR PLAN

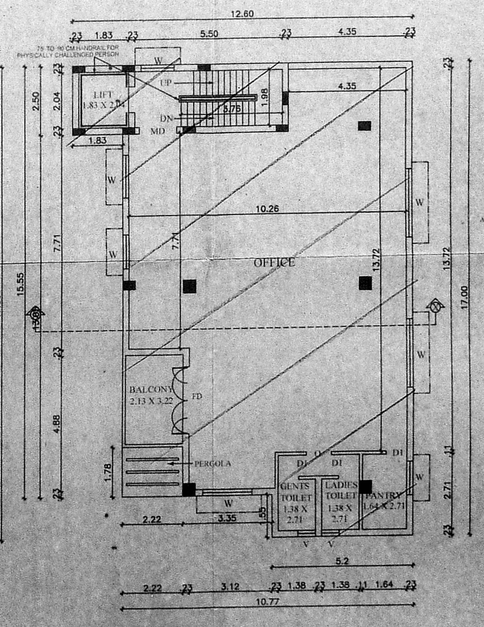


THIRD FLOOR PLAN

PLAN SHOWING THE EXISTING OFFICE BUILDING AT OLD NO:24, NEW NO:47, THIRUMALAIPILLAI ROAD, T.NAGAR, CHENNAI-17. IN T.S.NO:4795/2, BLOCK NO : 109, T. NAGAR VILLAGE, GREATER CHENNAI CORPORATION. DIV NO : 128

திருத்தியவரைபடம் 11
நாள் 31/12/2015 AT OLD

செயலாக்கம் (பி) 19 எண் 111
ந. எண் P.S.I. 8/17/16
உ. தலைவர்
கூர்ந்தாய்வு
தி. உ. 31/1/17
உ. திட்டமிடுநர்
தி.தி.அ

## SPECIFICATION

| | |
|---|---|
| BRICK WORK | CM 1:6 FOR SUPERSTRUCTURE |
| PLASTERING | CM 1:5 FOR W[illegible] FOR CEILING |
| CEMENT PAINT | 2 COATS FOR WALLS & 1 EXTRA COAT FOR CEILING |
| R.C.C | 1:2:4 FOR SLABS AND LINTELS |
| WOOD WORK | ALL WOOD WORKS IN BEST QUALITY TIMBER |
| WEATHERING COURSE | BJELLY LIME MORTAR OVER ROOF SLAB ONE LAYER OF COUNTRY TILES |
| STEPS | RISER 7" TREAD 10" & WIDTH 3' |

## SCHEDULE OF JOINERY

| TYPE | DESCRIPTION | SIZE |
|---|---|---|
| MD | MAIN DOOR | 6'-0"X7'-0" |
| D | DOOR | 4'-0"X7'-0" |
| D1 | DOOR | 2'-6"X7'-0" |
| W | WINDOW | 6'-0"X4'-6" |
| W1 | WINDOW | 3'-0"X4'-6" |
| V | VENTILATER | 2'-0"X3'-0" |
| FD | FRENCH DOOR | 8-0"X7'-0" |

| AREA STATEMENT | FSI AREA |
|---|---|
| PLOT AREA (patta)<br>PLOT AREA (document) | 372.00 M²<br>370.96 M² |
| STILT FLOOR NON F.S.I | |
| FIRST FLOOR | 176.61 |
| SECOND FLOOR | 167.33 |
| THIRD FLOOR | 176.61 |
| TOTAL | 520.55 |

F.S.I - 1.403

PLOT COVERAGE - 48.28 %

COLOUR INDICATION

- REGULARISATION
- ROAD
- SITE BOUNDARY

SCALE 1" = 8' OR 1:100

OWNER's SIGNATURE:

LICENSED SURVEYOR:


DHINESH.T
Architect CA/2009/43967
No. 10/1, Second Street,
Kasthuribai Nagar, Avadi,
Chennai-600 054.


அறிவலகப் படி

திட்ட வரைபட அனுமதி எண்: B/Spl.Bldg/174/2017
ஒப்புளிக்கப்பட்டது
இவ்வலுவலக கடிதம் எண் B2/18412/16
நாள் 13/06/17 ல் குறிப்பிட்டுள்ள வரையறைகளுக்கு உட்பட்டு
உறுதிமொழி செயலாக்கக் கால்வரைப் பெறுதல் வரைச்சரிபார்ப்பு மட்டும்.
செயலாக்கம் 500 m²